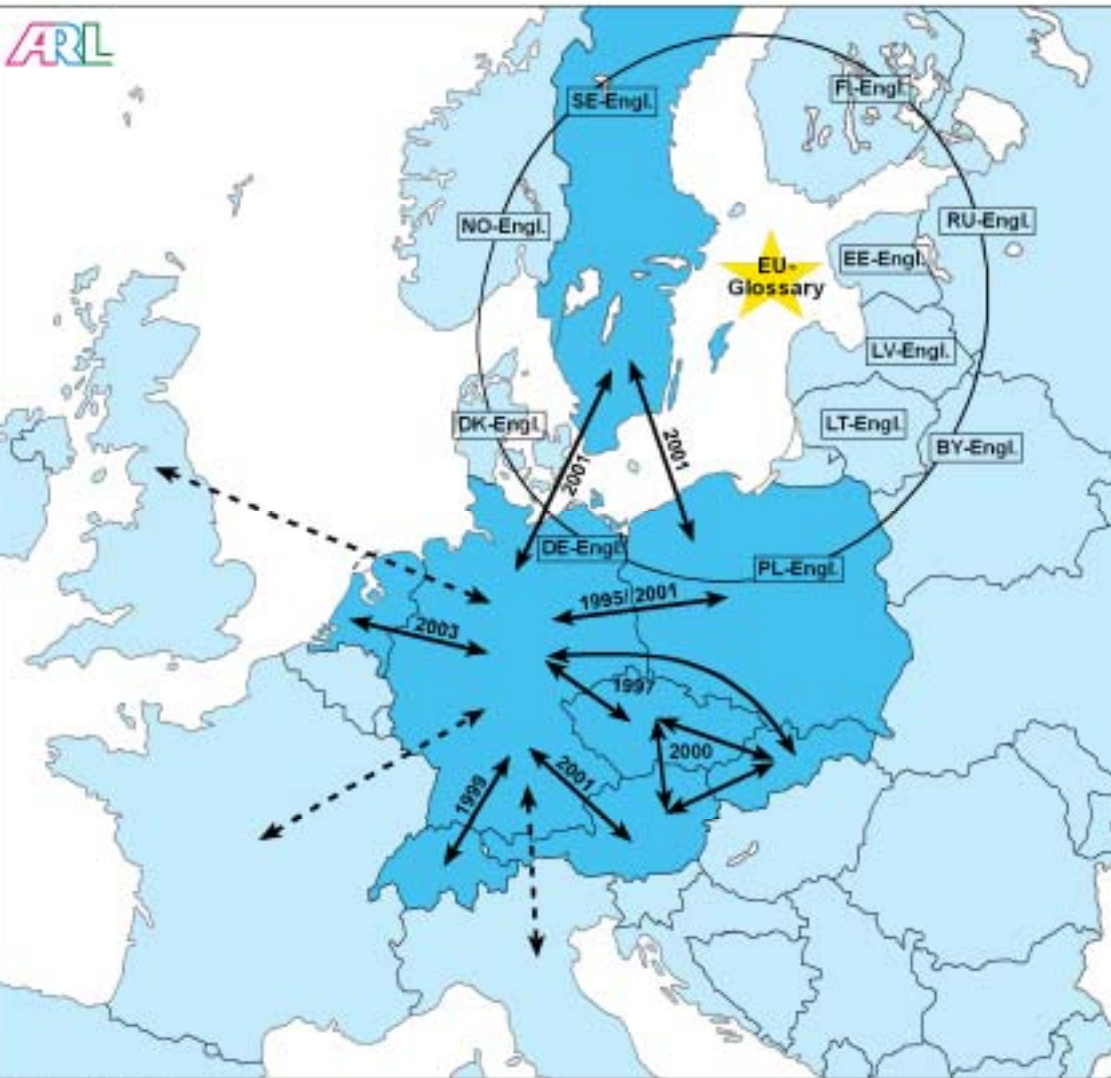


Promoting Spatial development by Creating *COM*mon *MIN*dscapes

Integrated philosophy and practical implications

Dr.-Ing. Evelyn Gustedt



Entwurf: E. Gustedt, 2007
Grafik: G. Rojahn (verändert nach Gruppe, O.; Rose, O., 2002)

The Basis

The Application Idea

... improving mutual understanding of planning processes in the BSR by fostering information flows and communication





Harmonization needed ?

Elements of COMMIN

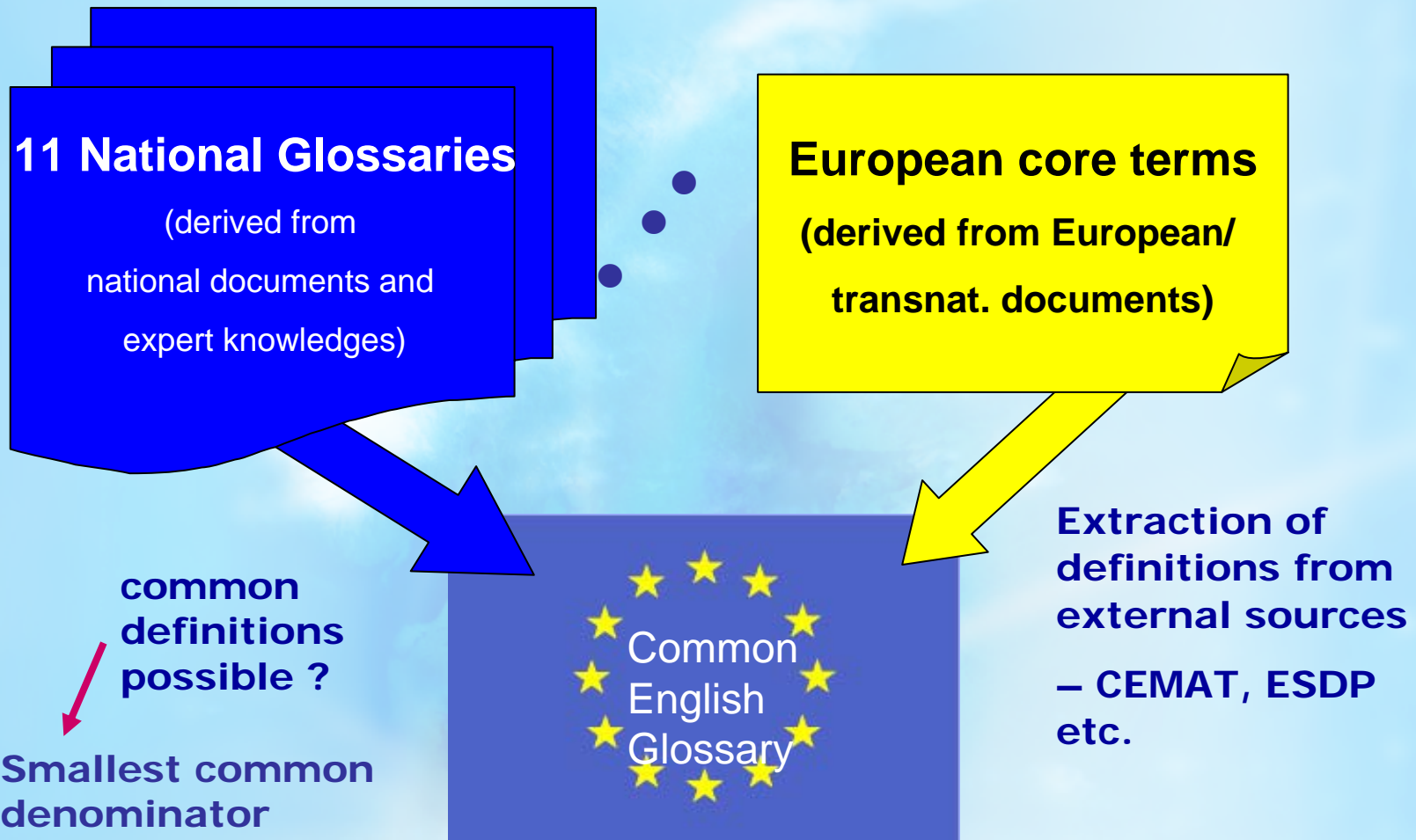
WP I:
Web Based Portal -
describing national planning systems and developing a common terminology in English

WP II:
Advanced Training Network -
establishing an expert network and disseminating information about spatial & regional development

WP III:
Transnational Exchange -
Knowledge transfer on topics of trans-national interest, placing emphasis on best practices



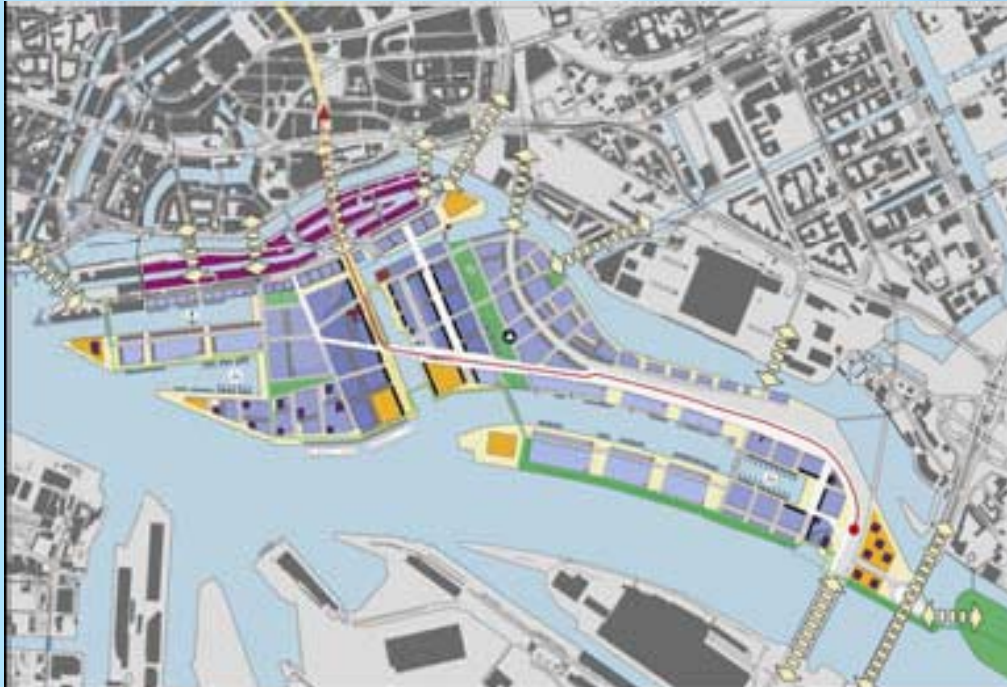
Methodological Approaches



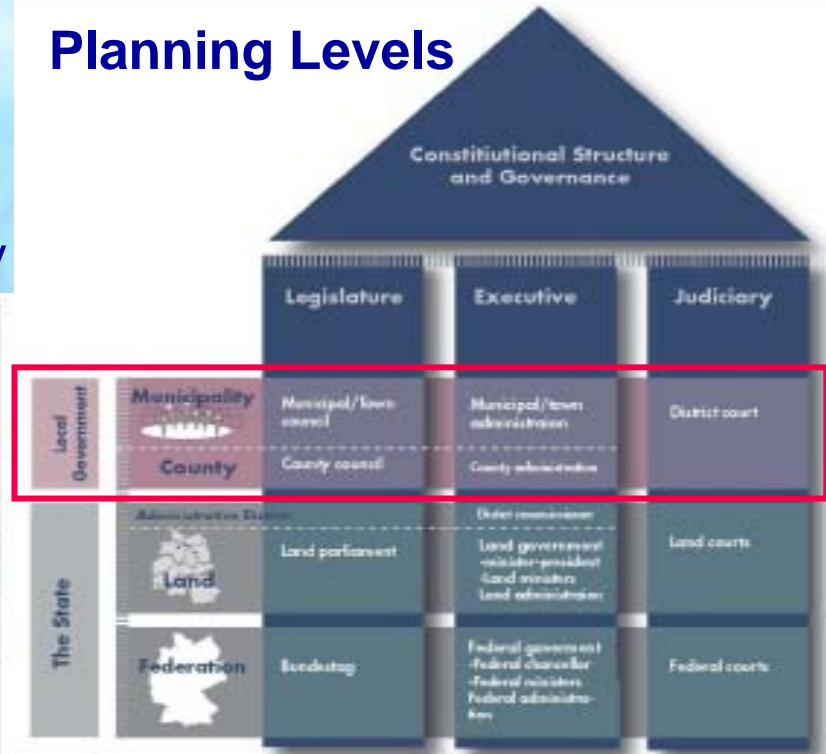
The House of Planning –

Further Support for better understanding


Fact sheets:
 Legal Basis; Competences, Binding Forces; Tasks and Contents; Process, Duration, Participation; Duration of Validity



Planning Levels



**Type of Plan:
 Masterplan Hamburg
 Hafen City**



Comparison tool: Matrix

Tables assorted by 5 main themes:

constitution and planning systems, three different levels of planning, participation in planning processes

30 sub-themes

More than 60 questions answered by each country

	A	B	C	D	E	F
1	Table 1: The national constitutions and planning systems					
2	Theme	1 Planning legislation	2 State-municipal division	3 Main responsibilities: state, regional and municipal planning agencies		
3	Question	Which types of by-laws exist outside the central legislative council(s) of the state and by whom are they adopted?	Which constitutional principle(s) regulating state-municipal relations exist and what is it called?	What are the main responsibilities of the state, the regional and the municipal planning agencies? (answers sorted by the three levels)		
4						
5						
6						
7	Country					
8	DENMARK	No by-laws exist outside the central legislative council(s) of the state.	State-municipal relations are regulated by the municipal autonomy (municipal government) and at national level by the Minister for the Environment.	Main responsibilities of the state: Comprehensive planning Principles and framework for planning (national planning), Sectoral planning.	Main responsibilities of the regional planning agencies: Comprehensive planning (regional spatial development planning) and Sectoral planning.	Main responsibilities of the municipal planning agencies: Comprehensive planning (municipal planning) and Sectoral planning.
9						
10						
11						
12	NORWAY	There are two by-laws: the subordinate legislation is adopted by officials of the central government administration and the articles of association are adopted by the municipal council.	State-municipal relations are regulated by the municipal autonomy.	Main responsibilities of the state: Sectoral planning.	Main responsibilities of the regional planning agencies: Comprehensive Community planning, Sectoral planning.	Main responsibilities of the municipal planning agencies: Comprehensive Community planning.
13	POLAND	There are by-laws existing which are adopted by the local councils.	There are three levels of self-government regulating state-municipal relations, named territorial self-government.	Main responsibilities of the state: Single programming document.	Main responsibilities of the regional planning agencies: Obligatory spatial and management plan.	Main responsibilities of the municipal planning agencies: Obligatory spatial and management plan.
	GERMANY	There are by-laws which are adopted by the council and ordinances which are adopted by officials.	Principles regulating state-municipal relations are local self-government, local planning autonomy and mutual feedback principle.	Main responsibilities of the state: guiding principles for spatial planning and for urban development (national level), principles of spatial planning.	Main responsibilities of the regional planning agencies: state (Länder) and regions: spatial structure plans (federal states level), sectoral planning.	Main responsibilities of the municipal planning agencies: Urban land-use planning contains preparatory land-use plan, binding land-use plan.

Advanced Training Network



- ✦ Target group: professionals from the BSR countries, the new member countries and their immediate neighbours
- ✦ Objective: learning together, establishing a common set of references for the future
- ✦ Information was circulated before the seminars
- ✦ Venues chosen in each of the Nordic countries - make seminars accessible and provide variety
- ✦ Final assessment session & evaluation form




Dr.-Ing. Evelyn Gustedt



Project
part-financed
by the
European Union

Transnational Exchange



Workshops on:

Trans European Transport Networks (1)




Integrated Coastal Zone Management (2)

Policy Recommendations differentiated acc. to: transnational level, macro-regional level, regional level

WS (1) reflections on each level: coordination, implementation, tools / exemplification: accessibility, SMW

WS (2) reflections on each level according to principles: sustainability, goal achievement, governance, adaptivity, transferability

Report on good Practices

-  **Issues**
Water related-management,
Polycentric urban development,
Transport & Accessibility,
Transnational Development Zones,
Cross thematic theme: new know-
ledge, implementation,
integrative sectoral planning
-  **61 projects of INTERREG III B and INTERREG II C asked**
-  **Sophisticated questionnaire**



Methodological Approaches

WP I

11 National
Glossaries

European
core terms

Common
English
Glossary

QUESTIONNAIRE

WP II

Advanced
Training Network

WP III

Transnational
Exchange

General notes:

- To choose an answer in a box like this: double-click it and choose "activated".
- You are welcome to ... lines in the tables whenever required!

Name of respondent

I: Euro


Exchange of
results and
findings

... please have a ... spatial develop ... core terms.doc") ... European level and hav ... (as assorted by 9 themes). For sources and the process of ... see attached Word-document (→ [Work procedure European](#) ... background information also a diagram is provided to show the ... of EU's spatial development policy (→ [ESDpolicy diagram.pdf](#)).

1. Do you think the list on European core terms is **missing terms** that are important for understanding European spatial development aims and actions and its impact on the BSR countries' planning?

YES, I miss the following terms:

Now we understand each other !



Results









intangible

-  contacts were extended and enlarged,
-  planning ambassadors in the countries were detected,
-  criteria for the evaluation with regard to the success of projects were elaborated and tested,
-  policy recommendations were expressed, and
-  mutual understanding was **growing**.

Results

tangible

 The BSR data container  www.COMMIN.org
representing the equivalent value of:

-  More than **55 Handbooks** of Planning Terms
-  **Training Manuals** & Records, ppt-files of Presentations
-  **2.800** Single Terms, 1.900 of them diverse
-  Ca. **70** diff. **Fact Sheets**, Report on **Good Practices**
-  Tool for the Comparison of Planning Systems - **Matrix**
-  **European Core Terms** & Policy Document
-  **Workshop** Reports & Policy Recommendations
-  **Frequency Lists** of Terms ... / **Forum** Function etc.pp.

Perspectives

- ✦ Inclusion of lacking EU Member States,
- ✦ Striving for the development of new european planning concepts,
- ✦ Testing of concepts – implementation power,
- ✦ Interdisciplinary approach,
- ✦ Further development of tools for dialogue,
- ✦ Dissemination of planning system data,
- ✦ Website maintenance and development under the responsibility of European senior planning institutions & EU



Entwurf: E. Gustedt, 2007
Grafik: G. Rojahn (verändert nach Gruppe, G.: Rose, G., 2002)



The Economist 1991

Thank
you for
your
attention
!